




- DRAWINGS FOR ILLUSTRATIVE PURPOSES ONLY TO FACILITATE PUBLIC INFORMATION EVENT - SHOWING PROPOSED ROUTE OPTIONS.
- PREFERRED ROUTE OPTION IS SUBJECT TO PUBLIC INFORMATION EVENT FEEDBACK AND OTHER STANDARD APPRAISAL FACTORS. THE PREFERRED ROUTE OPTION THEREFORE MAY DIFFER FROM THOSE ILLUSTRATED, MAY COMBINE TWO OR MORE OPTIONS, OR MAY INCLUDE A PART-NEW ROUTE. FURTHER PUBLIC INFORMATION WILL TAKE PLACE AS REQUIRED.
- NO PART OF THIS DOCUMENT MAY BE REPRODUCED OR TRANSMITTED IN ANY FORM OR STORED IN ANY RETRIEVAL SYSTEM OF ANY NATURE WITHOUT THE WRITTEN PERMISSION OF O'CONNOR SUTTON CRONIN AS COPYRIGHT HOLDER EXCEPT AS AGREED FOR USE ON THE PROJECT FOR WHICH THE DOCUMENT WAS ORIGINALLY ISSUED.

Rev No.	Date	Revision Note	Drn by	Chkd by
P01	20.03.25	SUITABLE FOR REVIEW	SH	PR

Rev No.	Date	Revision Note	Drn by	Chkd by



OCSC
O'CONNOR SUTTON CRONIN
 MULTIDISCIPLINARY CONSULTING ENGINEERS
 Civil / Structural / Environmental / Mechanical / Electrical / Sustainability
 Dublin Office: 9 Prussia Street, Dublin 7, D07 KT57.
 Tel: +353 (0)1 8682000 Web: www.ocsc.ie
 Dublin London Belfast Galway Cork Birmingham

Client: MAYO COUNTY COUNCIL
 Project: CONG RELIEF ROAD
 Title: SCOPE OF STUDY AREA

Code	Originator	Zone	Level	Type	Role	Number	Status	Revision
C1045	OCSC	XX	XX	DR	C	0001	S3	P01

Date: JAN'23 Scale @ A1:1/5000 Drn by: RM Chkd by: PR Aprvd by: AH

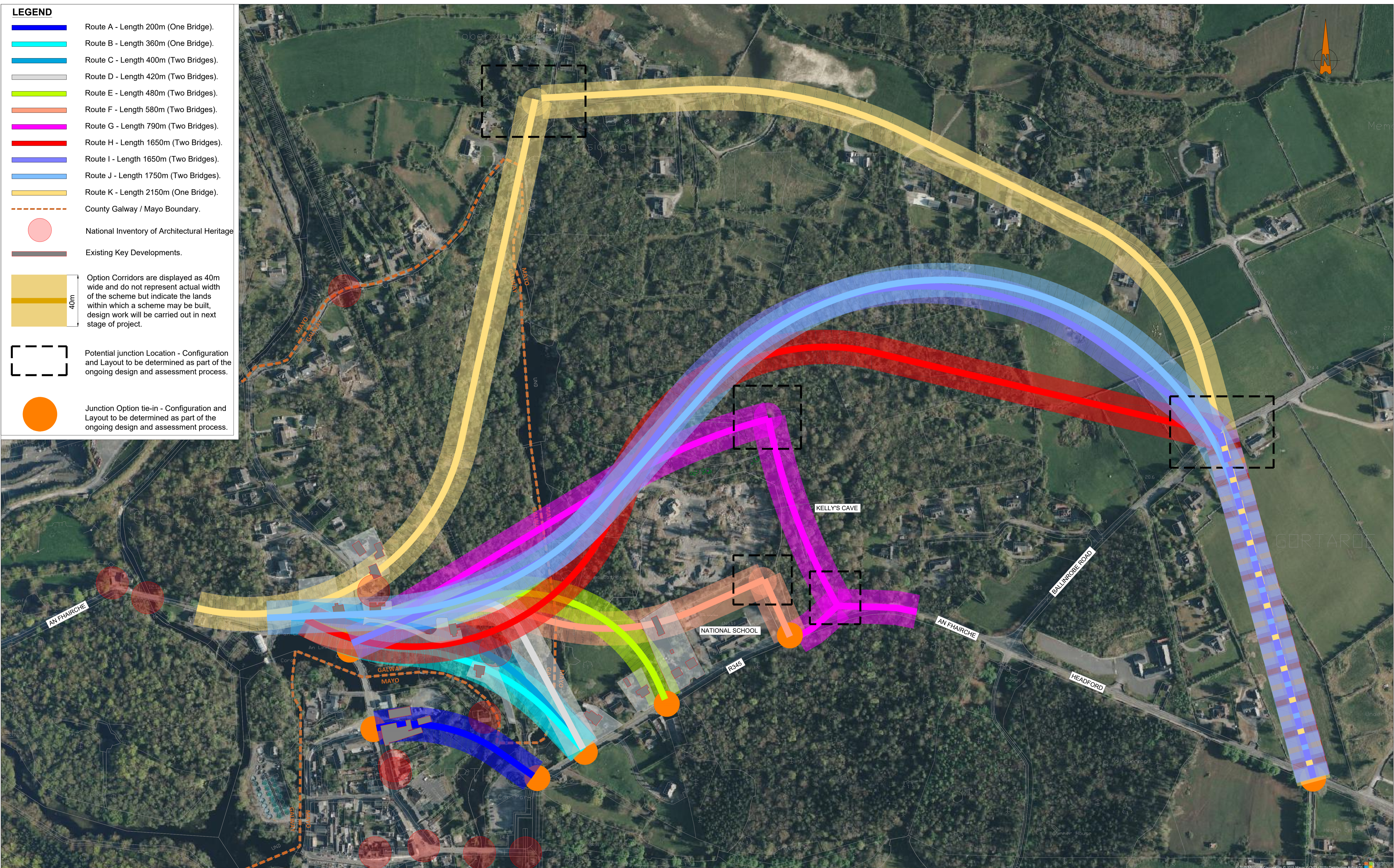
LEGEND

- Route A - Length 200m (One Bridge).
- Route B - Length 360m (One Bridge).
- Route C - Length 400m (Two Bridges).
- Route D - Length 420m (Two Bridges).
- Route E - Length 480m (Two Bridges).
- Route F - Length 580m (Two Bridges).
- Route G - Length 790m (Two Bridges).
- Route H - Length 1650m (Two Bridges).
- Route I - Length 1650m (Two Bridges).
- Route J - Length 1750m (Two Bridges).
- Route K - Length 2150m (One Bridge).
- County Galway / Mayo Boundary.
- National Inventory of Architectural Heritage
- Existing Key Developments.

Option Corridors are displayed as 40m wide and do not represent actual width of the scheme but indicate the lands within which a scheme may be built, design work will be carried out in next stage of project.

Potential junction Location - Configuration and Layout to be determined as part of the ongoing design and assessment process.

Junction Option tie-in - Configuration and Layout to be determined as part of the ongoing design and assessment process.



- DRAWINGS FOR ILLUSTRATIVE PURPOSES ONLY TO FACILITATE PUBLIC INFORMATION EVENT - SHOWING PROPOSED ROUTE OPTIONS.
- PREFERRED ROUTE OPTION IS SUBJECT TO PUBLIC INFORMATION EVENT FEEDBACK AND OTHER STANDARD APPRAISAL FACTORS. THE PREFERRED ROUTE OPTION THEREFORE MAY DIFFER FROM THOSE ILLUSTRATED, MAY COMBINE TWO OR MORE OPTIONS, OR MAY INCLUDE A PART-NEW ROUTE. FURTHER PUBLIC INFORMATION WILL TAKE PLACE AS REQUIRED.
- NO PART OF THIS DOCUMENT MAY BE REPRODUCED OR TRANSMITTED IN ANY FORM OR STORED IN ANY RETRIEVAL SYSTEM OF ANY NATURE WITHOUT THE WRITTEN PERMISSION OF O'CONNOR SUTTON CRONIN AS COPYRIGHT HOLDER EXCEPT AS AGREED FOR USE ON THE PROJECT FOR WHICH THE DOCUMENT WAS ORIGINALLY ISSUED.

Rev No.	Date	Revision Note	Drn by	Chkd by
P01	20.03.25	SUITABLE FOR REVIEW	SH	PR

Rev No.	Date	Revision Note	Drn by	Chkd by



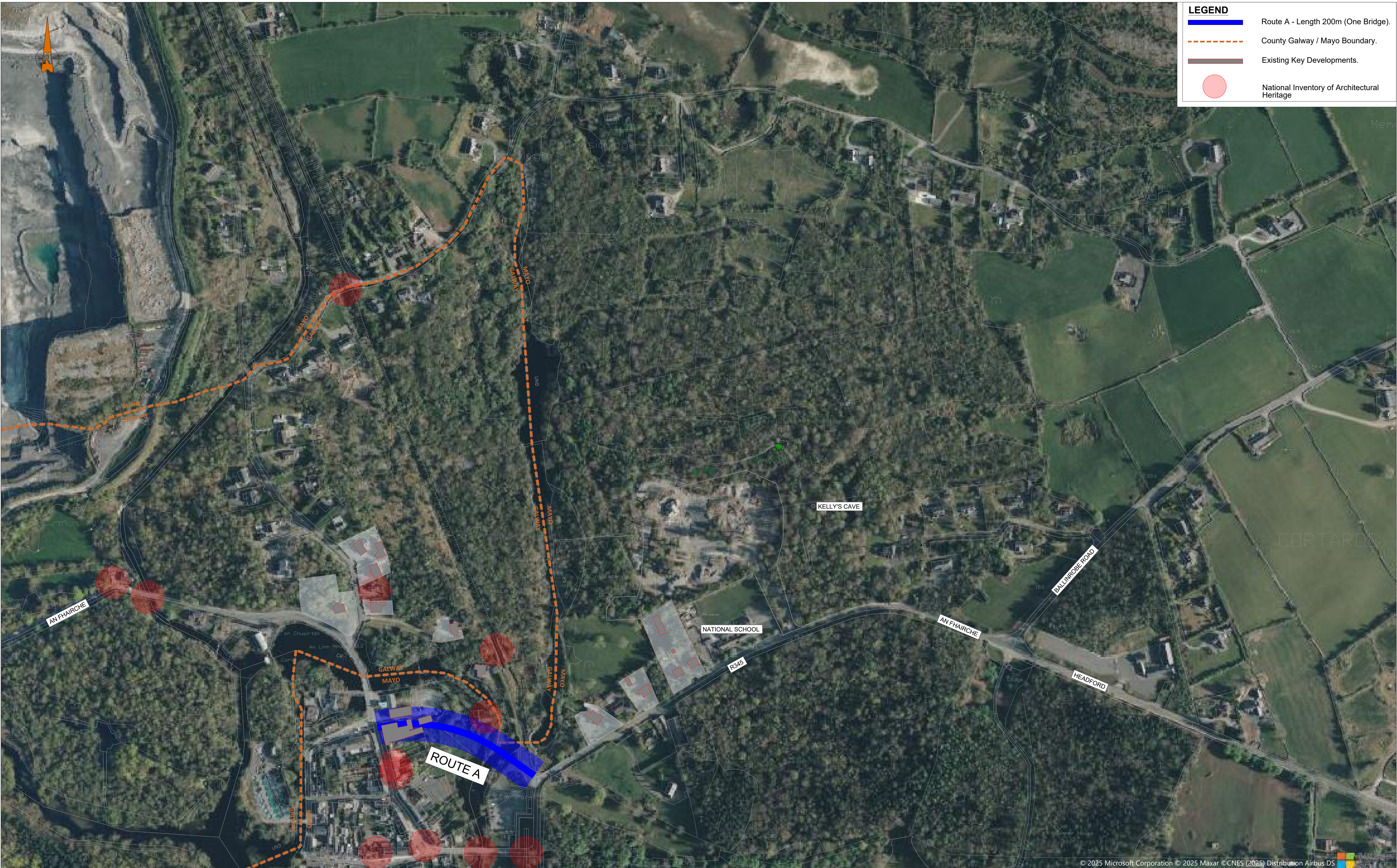
OCSC
 O'CONNOR SUTTON CRONIN
 MULTIDISCIPLINARY CONSULTING ENGINEERS
 Civil / Structural / Environmental / Mechanical / Electrical / Sustainability
 Dublin Office: 9 Prussia Street, Dublin 7, D07 KT57.
 Tel: +353 (0)1 8682000 Web: www.ocsc.ie
 Dublin London Belfast Galway Cork Birmingham

Client: MAYO COUNTY COUNCIL
 Project: CONG RELIEF ROAD

Title: GENERAL ROUTE OPTIONS

Code	Originator	Zone	Level	Type	Role	Number	Status	Revision
C1045	OCSC	XX	XX	DR	C	0101	S3	P01

Date: JAN'23 Scale @ A1: 1/2000 Drn by: RM Chkd by: PR Aprvd by: AH



LEGEND

- Route A - Length 200m (One Bridge).
- County Galway / Mayo Boundary.
- Existing Key Developments.
- National Inventory of Architectural Heritage

- DRAWINGS FOR ILLUSTRATIVE PURPOSES ONLY TO FACILITATE PUBLIC INFORMATION EVENT - SHOWING PROPOSED ROUTE OPTIONS.
- PREFERRED ROUTE OPTION IS SUBJECT TO PUBLIC INFORMATION EVENT FEEDBACK AND OTHER STANDARD APPRAISAL FACTORS. THE PREFERRED ROUTE OPTION THEREFORE MAY DIFFER FROM THOSE ILLUSTRATED, MAY COMBINE TWO OR MORE OPTIONS, OR MAY INCLUDE A PART-NEW ROUTE. FURTHER PUBLIC INFORMATION WILL TAKE PLACE AS REQUIRED.
- NO PART OF THIS DOCUMENT MAY BE REPRODUCED OR TRANSMITTED IN ANY FORM OR STORED IN ANY RETRIEVAL SYSTEM OF ANY NATURE WITHOUT THE WRITTEN PERMISSION OF O'CONNOR SUTTON CRONIN AS COPYRIGHT HOLDER EXCEPT AS AGREED FOR USE ON THE PROJECT FOR WHICH THE DOCUMENT WAS ORIGINALLY ISSUED.

Rev No.	Date	Revision Note	Drn by	Chkd by
P01	20.03.25	SUITABLE FOR REVIEW	SH	PR

Rev No.	Date	Revision Note	Drn by	Chkd by



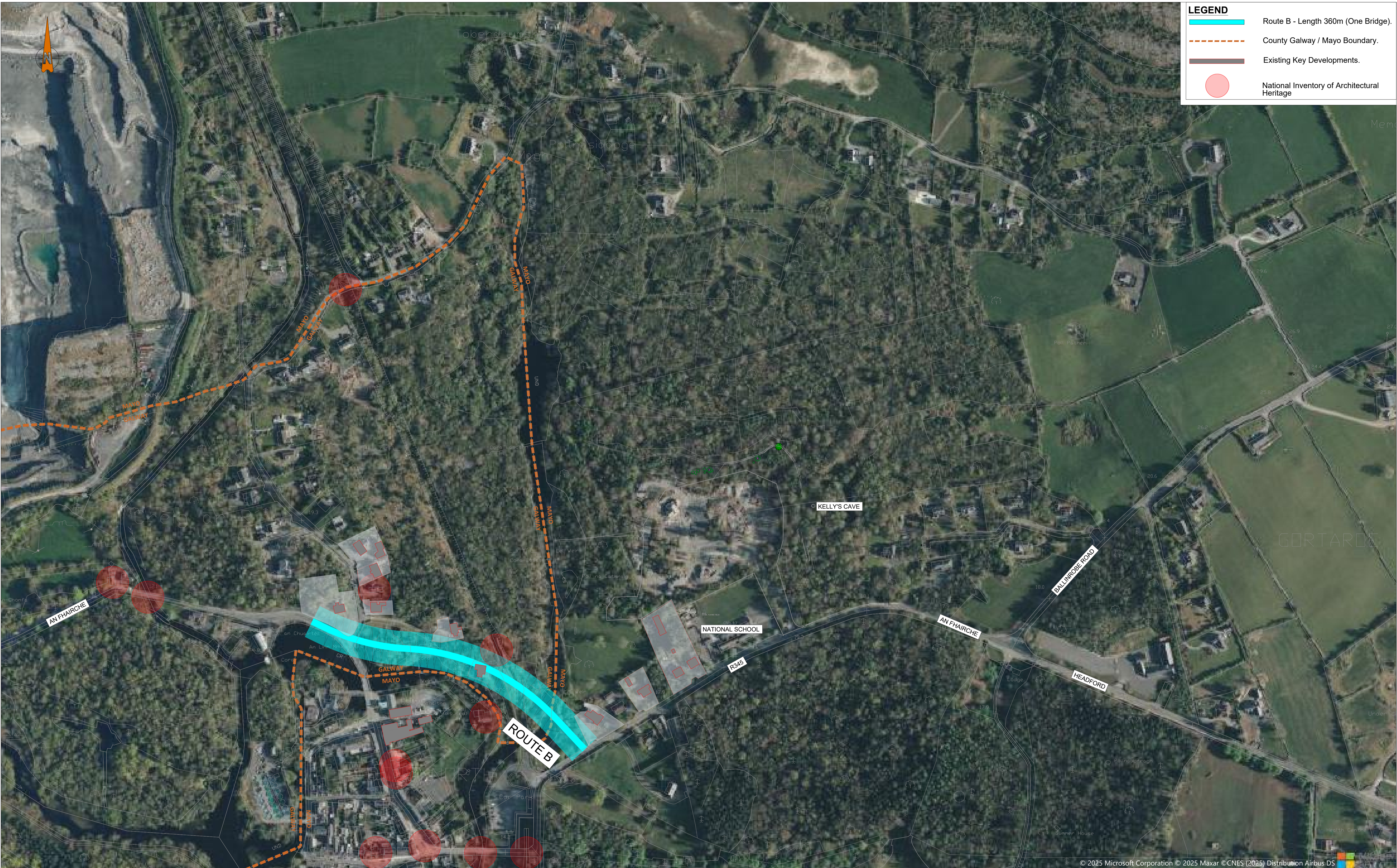
OCSC
 O'CONNOR SUTTON CRONIN
 MULTIDISCIPLINARY CONSULTING ENGINEERS
 Civil / Structural / Environmental / Mechanical / Electrical / Sustainability
 Dublin Office: 9 Prussia Street, Dublin 7, D07 KT57.
 Tel: +353 (0)1 8682000 Web: www.ocsc.ie
 Dublin London Belfast Galway Cork Birmingham

Client: MAYO COUNTY COUNCIL
 Project: CONG RELIEF ROAD

Title: ROUTE A- 50kph

Code	Originator	Zone	Level	Type	Role	Number	Status	Revision
C1045	OCSC	XX	XX	DR	C	0110	S3	P01

Date: JAN'23 Scale @ A1:1/2000 Drn by: RM Chkd by: PR Aprvd by: AH



LEGEND

- Route B - Length 360m (One Bridge).
- - - County Galway / Mayo Boundary.
- Existing Key Developments.
- National Inventory of Architectural Heritage

- DRAWINGS FOR ILLUSTRATIVE PURPOSES ONLY TO FACILITATE PUBLIC INFORMATION EVENT - SHOWING PROPOSED ROUTE OPTIONS.
- PREFERRED ROUTE OPTION IS SUBJECT TO PUBLIC INFORMATION EVENT FEEDBACK AND OTHER STANDARD APPRAISAL FACTORS. THE PREFERRED ROUTE OPTION THEREFORE MAY DIFFER FROM THOSE ILLUSTRATED, MAY COMBINE TWO OR MORE OPTIONS, OR MAY INCLUDE A PART-NEW ROUTE. FURTHER PUBLIC INFORMATION WILL TAKE PLACE AS REQUIRED.
- NO PART OF THIS DOCUMENT MAY BE REPRODUCED OR TRANSMITTED IN ANY FORM OR STORED IN ANY RETRIEVAL SYSTEM OF ANY NATURE WITHOUT THE WRITTEN PERMISSION OF O'CONNOR SUTTON CRONIN AS COPYRIGHT HOLDER EXCEPT AS AGREED FOR USE ON THE PROJECT FOR WHICH THE DOCUMENT WAS ORIGINALLY ISSUED.

Rev No.	Date	Revision Note	Drn by	Chkd by
P01	20.03.25	SUITABLE FOR REVIEW	SH	PR

Rev No.	Date	Revision Note	Drn by	Chkd by



OCSC
 O'CONNOR SUTTON CRONIN
 MULTIDISCIPLINARY CONSULTING ENGINEERS
 Civil / Structural / Environmental / Mechanical / Electrical / Sustainability
 Dublin Office: 9 Prussia Street, Dublin 7. D07 KT57.
 Tel: +353 (0)1 8682000 Web: www.ocsc.ie
 Dublin London Belfast Galway Cork Birmingham

Client: MAYO COUNTY COUNCIL
 Project: CONG RELIEF ROAD
 Title: ROUTE B - 50kph

Code	Originator	Zone	Level	Type	Role	Number	Status	Revision
C1045	OCSC	XX	XX	DR	C	0111	S3	P01

Date: JAN'23 Scale @ A1:1/2000 Drn by: RM Chkd by: PR Aprvd by: AH



LEGEND

- Route C - Length 400m (Two Bridges).
- County Galway / Mayo Boundary.
- Existing Key Developments.
- National Inventory of Architectural Heritage

- DRAWINGS FOR ILLUSTRATIVE PURPOSES ONLY TO FACILITATE PUBLIC INFORMATION EVENT - SHOWING PROPOSED ROUTE OPTIONS.
- PREFERRED ROUTE OPTION IS SUBJECT TO PUBLIC INFORMATION EVENT FEEDBACK AND OTHER STANDARD APPRAISAL FACTORS. THE PREFERRED ROUTE OPTION THEREFORE MAY DIFFER FROM THOSE ILLUSTRATED, MAY COMBINE TWO OR MORE OPTIONS, OR MAY INCLUDE A PART-NEW ROUTE. FURTHER PUBLIC INFORMATION WILL TAKE PLACE AS REQUIRED.
- NO PART OF THIS DOCUMENT MAY BE REPRODUCED OR TRANSMITTED IN ANY FORM OR STORED IN ANY RETRIEVAL SYSTEM OF ANY NATURE WITHOUT THE WRITTEN PERMISSION OF O'CONNOR SUTTON CRONIN AS COPYRIGHT HOLDER EXCEPT AS AGREED FOR USE ON THE PROJECT FOR WHICH THE DOCUMENT WAS ORIGINALLY ISSUED.

Rev No.	Date	Revision Note	Drn by	Chkd by
P01	20.03.25	SUITABLE FOR REVIEW	SH	PR

Rev No.	Date	Revision Note	Drn by	Chkd by



OCSC
 O'CONNOR SUTTON CRONIN
 MULTIDISCIPLINARY CONSULTING ENGINEERS
 Civil / Structural / Environmental / Mechanical / Electrical / Sustainability
 Dublin Office: 9 Prussia Street, Dublin 7, D07 KT57.
 Tel: +353 (0)1 8682000 Web: www.ocsc.ie
 Dublin London Belfast Galway Cork Birmingham

Client: MAYO COUNTY COUNCIL
 Project: CONG RELIEF ROAD
 Title: ROUTE C - 50kph

Code	Originator	Zone	Level	Type	Role	Number	Status	Revision
C1045	OCSC	XX	XX	DR	C	0112	S3	P01

Date: JAN'23 Scale @ A1:1/2000 Drn by: RM Chkd by: PR Aprvd by: AH



LEGEND

- Route D - Length 420m (Two Bridges).
- County Galway / Mayo Boundary.
- Existing Key Developments.
- National Inventory of Architectural Heritage

- DRAWINGS FOR ILLUSTRATIVE PURPOSES ONLY TO FACILITATE PUBLIC INFORMATION EVENT - SHOWING PROPOSED ROUTE OPTIONS.
- PREFERRED ROUTE OPTION IS SUBJECT TO PUBLIC INFORMATION EVENT FEEDBACK AND OTHER STANDARD APPRAISAL FACTORS. THE PREFERRED ROUTE OPTION THEREFORE MAY DIFFER FROM THOSE ILLUSTRATED, MAY COMBINE TWO OR MORE OPTIONS, OR MAY INCLUDE A PART-NEW ROUTE. FURTHER PUBLIC INFORMATION WILL TAKE PLACE AS REQUIRED.
- NO PART OF THIS DOCUMENT MAY BE REPRODUCED OR TRANSMITTED IN ANY FORM OR STORED IN ANY RETRIEVAL SYSTEM OF ANY NATURE WITHOUT THE WRITTEN PERMISSION OF O'CONNOR SUTTON CRONIN AS COPYRIGHT HOLDER EXCEPT AS AGREED FOR USE ON THE PROJECT FOR WHICH THE DOCUMENT WAS ORIGINALLY ISSUED.

Rev No.	Date	Revision Note	Drn by	Chkd by
P01	20.03.25	SUITABLE FOR REVIEW	SH	PR

Rev No.	Date	Revision Note	Drn by	Chkd by



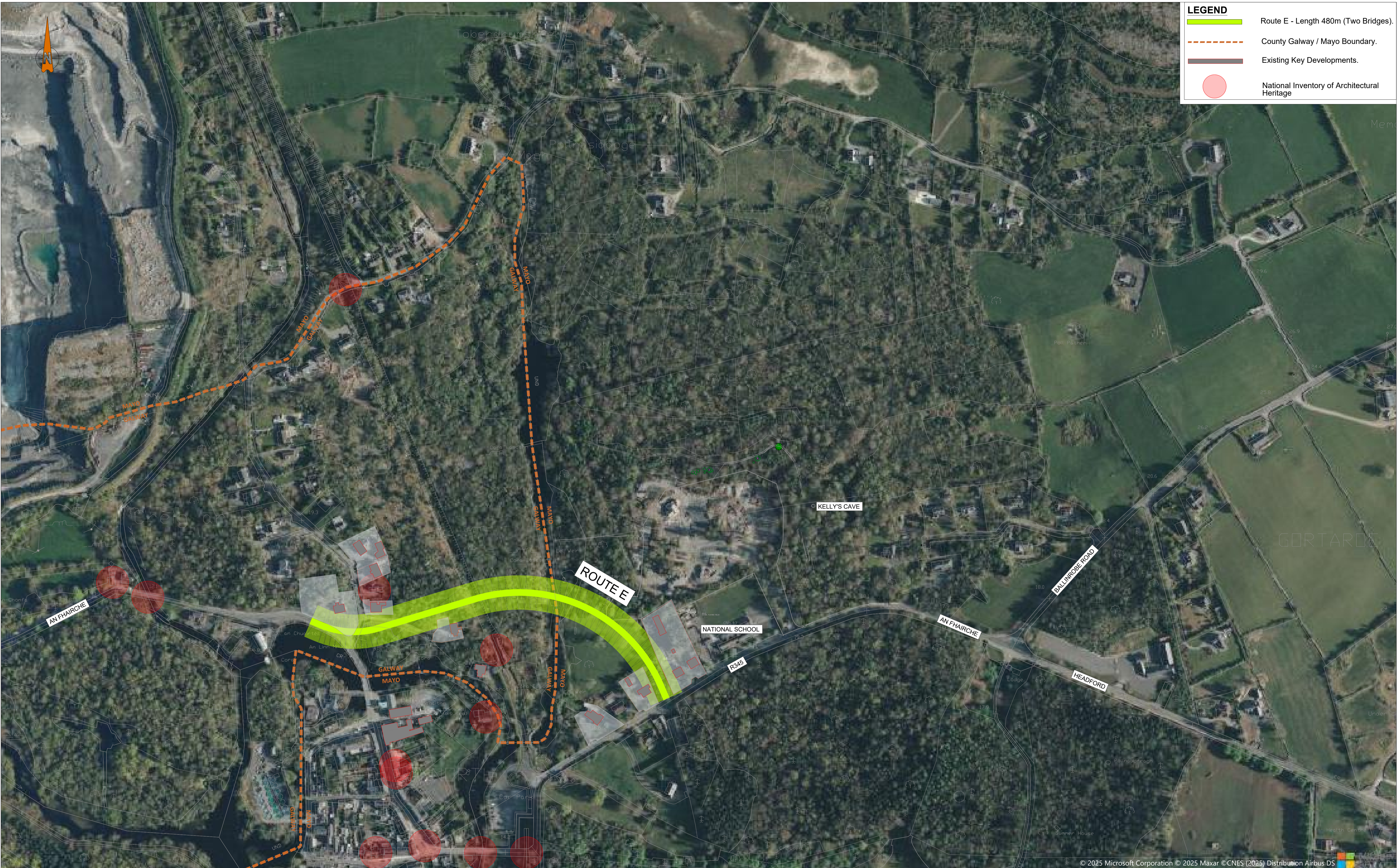
OCSC
O'CONNOR SUTTON CRONIN
 MULTIDISCIPLINARY CONSULTING ENGINEERS
 Civil / Structural / Environmental / Mechanical / Electrical / Sustainability
 Dublin Office: 9 Prussia Street, Dublin 7. D07 KT57.
 Tel: +353 (0)1 8682000 Web: www.ocsc.ie
 Dublin London Belfast Galway Cork Birmingham

Client: **MAYO COUNTY COUNCIL**
 Project: **CONG RELIEF ROAD**

Title: **ROUTE D - 30kph**

Code	Originator	Zone	Level	Type	Role	Number	Status	Revision
C1045	OCSC	XX	XX	DR	C	0113	S3	P01

Date: JAN'23 Scale @ A1:1/2000 Drn by: RM Chkd by: PR Aprvd by: AH



LEGEND

- Route E - Length 480m (Two Bridges).
- County Galway / Mayo Boundary.
- Existing Key Developments.
- National Inventory of Architectural Heritage

- DRAWINGS FOR ILLUSTRATIVE PURPOSES ONLY TO FACILITATE PUBLIC INFORMATION EVENT - SHOWING PROPOSED ROUTE OPTIONS.
- PREFERRED ROUTE OPTION IS SUBJECT TO PUBLIC INFORMATION EVENT FEEDBACK AND OTHER STANDARD APPRAISAL FACTORS. THE PREFERRED ROUTE OPTION THEREFORE MAY DIFFER FROM THOSE ILLUSTRATED, MAY COMBINE TWO OR MORE OPTIONS, OR MAY INCLUDE A PART-NEW ROUTE. FURTHER PUBLIC INFORMATION WILL TAKE PLACE AS REQUIRED.
- NO PART OF THIS DOCUMENT MAY BE REPRODUCED OR TRANSMITTED IN ANY FORM OR STORED IN ANY RETRIEVAL SYSTEM OF ANY NATURE WITHOUT THE WRITTEN PERMISSION OF O'CONNOR SUTTON CRONIN AS COPYRIGHT HOLDER EXCEPT AS AGREED FOR USE ON THE PROJECT FOR WHICH THE DOCUMENT WAS ORIGINALLY ISSUED.

Rev No.	Date	Revision Note	Drn by	Chkd by
P01	20.03.25	SUITABLE FOR REVIEW	SH	PR

Rev No.	Date	Revision Note	Drn by	Chkd by



OCSC
 O'CONNOR SUTTON CRONIN
 MULTIDISCIPLINARY CONSULTING ENGINEERS
 Civil / Structural / Environmental / Mechanical / Electrical / Sustainability
 Dublin Office: 9 Prussia Street, Dublin 7. D07 KT57.
 Tel: +353 (0)1 8682000 Web: www.ocsc.ie
 Dublin London Belfast Galway Cork Birmingham

Client: MAYO COUNTY COUNCIL
 Project: CONG RELIEF ROAD

Title: ROUTE E - 30kph

Code	Originator	Zone	Level	Type	Role	Number	Status	Revision
C1045	OCSC	XX	XX	DR	C	0114	S3	P01

Date: JAN'23 Scale @ A1:1/2000 Drn by: RM Chkd by: PR Aprvd by: AH




LEGEND

- Route F - Length 580m (Two Bridges).
- County Galway / Mayo Boundary.
- Existing Key Developments.
- National Inventory of Architectural Heritage

- DRAWINGS FOR ILLUSTRATIVE PURPOSES ONLY TO FACILITATE PUBLIC INFORMATION EVENT - SHOWING PROPOSED ROUTE OPTIONS.
- PREFERRED ROUTE OPTION IS SUBJECT TO PUBLIC INFORMATION EVENT FEEDBACK AND OTHER STANDARD APPRAISAL FACTORS. THE PREFERRED ROUTE OPTION THEREFORE MAY DIFFER FROM THOSE ILLUSTRATED, MAY COMBINE TWO OR MORE OPTIONS, OR MAY INCLUDE A PART-NEW ROUTE. FURTHER PUBLIC INFORMATION WILL TAKE PLACE AS REQUIRED.
- NO PART OF THIS DOCUMENT MAY BE REPRODUCED OR TRANSMITTED IN ANY FORM OR STORED IN ANY RETRIEVAL SYSTEM OF ANY NATURE WITHOUT THE WRITTEN PERMISSION OF O'CONNOR SUTTON CRONIN AS COPYRIGHT HOLDER EXCEPT AS AGREED FOR USE ON THE PROJECT FOR WHICH THE DOCUMENT WAS ORIGINALLY ISSUED.

Rev No.	Date	Revision Note	Drn by	Chkd by
P01	20.03.25	SUITABLE FOR REVIEW	SH	PR

Rev No.	Date	Revision Note	Drn by	Chkd by



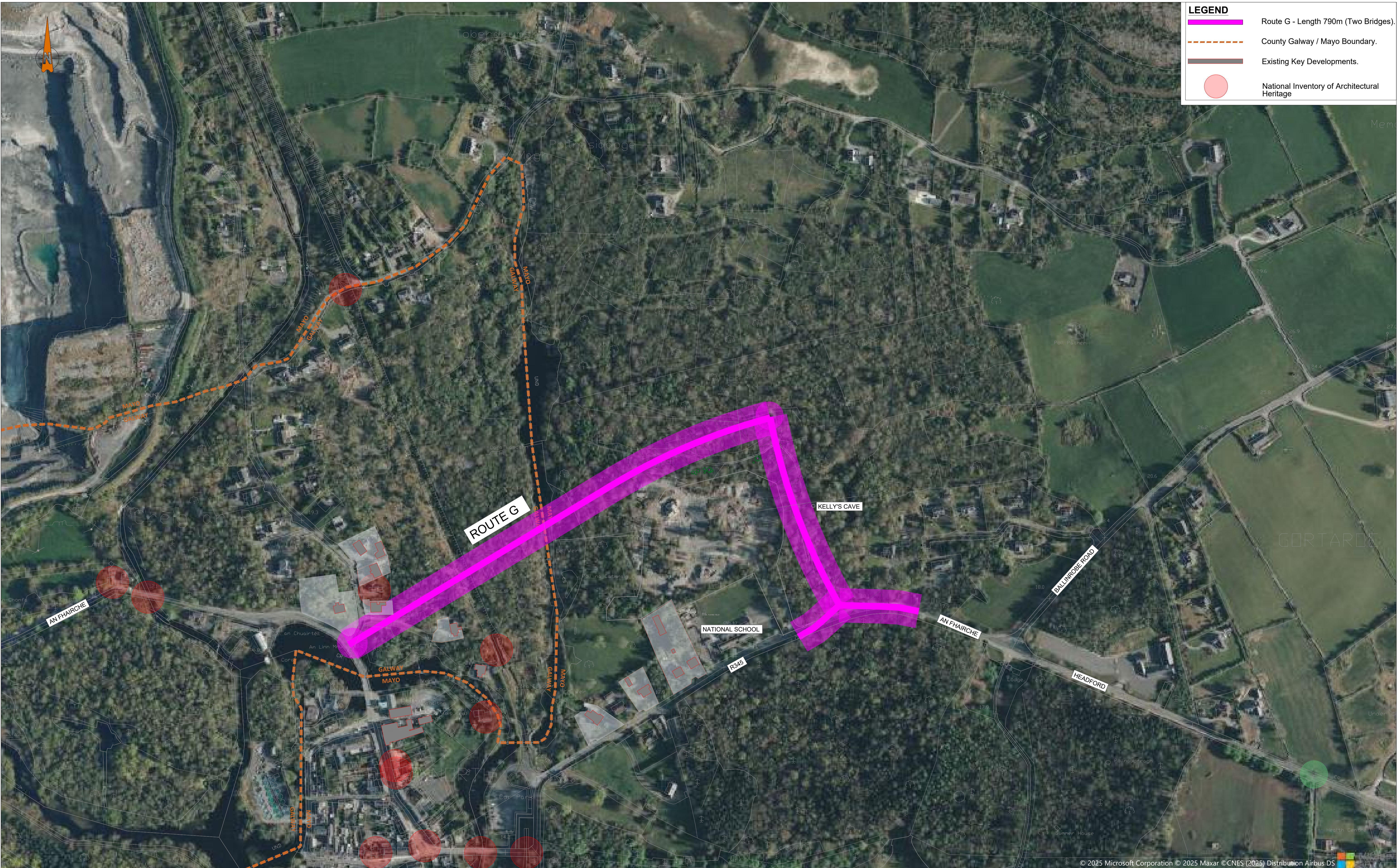
OCSC
 O'CONNOR SUTTON CRONIN
 MULTIDISCIPLINARY CONSULTING ENGINEERS
 Civil / Structural / Environmental / Mechanical / Electrical / Sustainability
 Dublin Office: 9 Prussia Street, Dublin 7, D07 KT57.
 Tel: +353 (0)1 8682000 Web: www.ocsc.ie
 Dublin London Belfast Galway Cork Birmingham

Client: MAYO COUNTY COUNCIL
 Project: CONG RELIEF ROAD

Title: ROUTE F - 50kph

Code	Originator	Zone	Level	Type	Role	Number	Status	Revision
C1045	OCSC	XX	XX	DR	C	0115	S3	P01

Date: JAN'23 Scale @ A1:1/2000 Drn by: RM Chkd by: PR Aprvd by: AH



LEGEND

- Route G - Length 790m (Two Bridges).
- County Galway / Mayo Boundary.
- Existing Key Developments.
- National Inventory of Architectural Heritage

- DRAWINGS FOR ILLUSTRATIVE PURPOSES ONLY TO FACILITATE PUBLIC INFORMATION EVENT - SHOWING PROPOSED ROUTE OPTIONS.
- PREFERRED ROUTE OPTION IS SUBJECT TO PUBLIC INFORMATION EVENT FEEDBACK AND OTHER STANDARD APPRAISAL FACTORS. THE PREFERRED ROUTE OPTION THEREFORE MAY DIFFER FROM THOSE ILLUSTRATED, MAY COMBINE TWO OR MORE OPTIONS, OR MAY INCLUDE A PART-NEW ROUTE. FURTHER PUBLIC INFORMATION WILL TAKE PLACE AS REQUIRED.
- NO PART OF THIS DOCUMENT MAY BE REPRODUCED OR TRANSMITTED IN ANY FORM OR STORED IN ANY RETRIEVAL SYSTEM OF ANY NATURE WITHOUT THE WRITTEN PERMISSION OF O'CONNOR SUTTON CRONIN AS COPYRIGHT HOLDER EXCEPT AS AGREED FOR USE ON THE PROJECT FOR WHICH THE DOCUMENT WAS ORIGINALLY ISSUED.

Rev No.	Date	Revision Note	Drn by	Chkd by
P01	20.03.25	SUITABLE FOR REVIEW	SH	PR

Rev No.	Date	Revision Note	Drn by	Chkd by



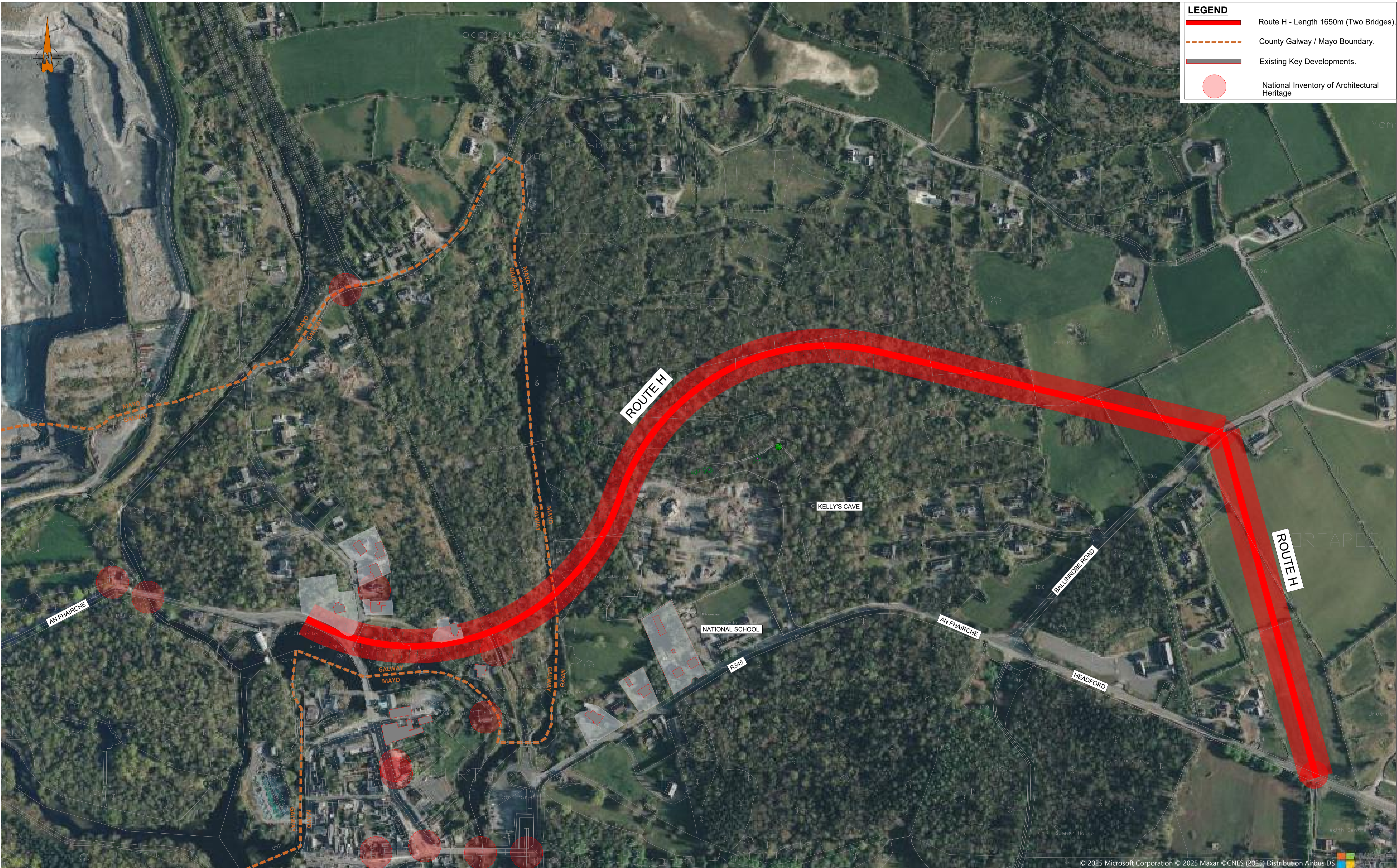
OCSC
 O'CONNOR SUTTON CRONIN
 MULTIDISCIPLINARY CONSULTING ENGINEERS
 Civil / Structural / Environmental / Mechanical / Electrical / Sustainability
 Dublin Office: 9 Prussia Street, Dublin 7. D07 KT57.
 Tel: +353 (0)1 8682000 Web: www.ocsc.ie
 Dublin London Belfast Galway Cork Birmingham

Client: **MAYO COUNTY COUNCIL**
 Project: **CONG RELIEF ROAD**

Title: **ROUTE G - 50kph**

Code	Originator	Zone	Level	Type	Role	Number	Status	Revision
C1045	OCSC	XX	XX	DR	C	0116	S3	P01

Date: JAN'23 Scale @ A1:1/2000 Drn by: RM Chkd by: PR Aprvd by: AH



LEGEND

- Route H - Length 1650m (Two Bridges).
- County Galway / Mayo Boundary.
- Existing Key Developments.
- National Inventory of Architectural Heritage

- DRAWINGS FOR ILLUSTRATIVE PURPOSES ONLY TO FACILITATE PUBLIC INFORMATION EVENT - SHOWING PROPOSED ROUTE OPTIONS.
- PREFERRED ROUTE OPTION IS SUBJECT TO PUBLIC INFORMATION EVENT FEEDBACK AND OTHER STANDARD APPRAISAL FACTORS. THE PREFERRED ROUTE OPTION THEREFORE MAY DIFFER FROM THOSE ILLUSTRATED, MAY COMBINE TWO OR MORE OPTIONS, OR MAY INCLUDE A PART-NEW ROUTE. FURTHER PUBLIC INFORMATION WILL TAKE PLACE AS REQUIRED.
- NO PART OF THIS DOCUMENT MAY BE REPRODUCED OR TRANSMITTED IN ANY FORM OR STORED IN ANY RETRIEVAL SYSTEM OF ANY NATURE WITHOUT THE WRITTEN PERMISSION OF O'CONNOR SUTTON CRONIN AS COPYRIGHT HOLDER EXCEPT AS AGREED FOR USE ON THE PROJECT FOR WHICH THE DOCUMENT WAS ORIGINALLY ISSUED.

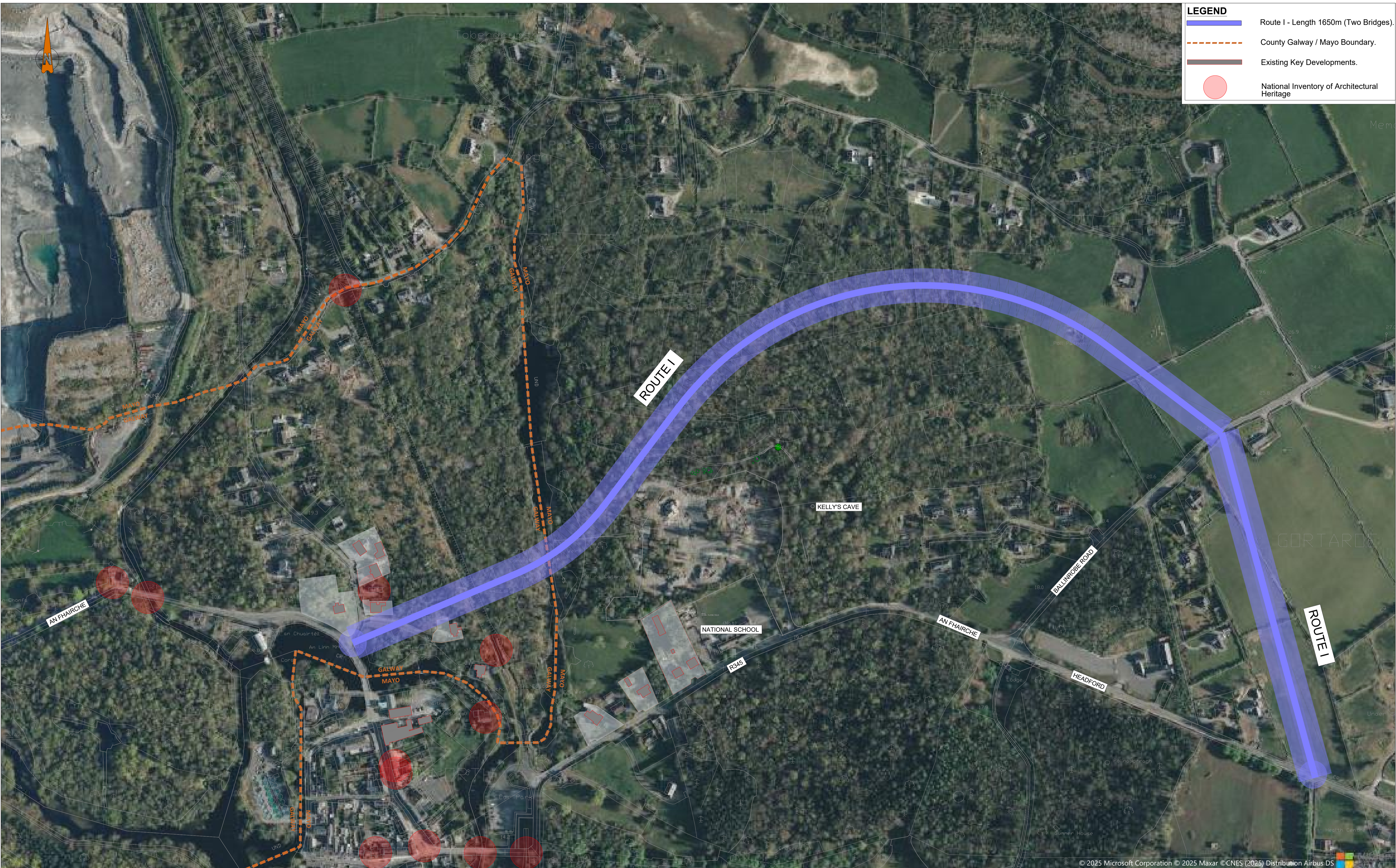
Rev No.	Date	Revision Note	Drn by	Chkd by
P01	20.03.25	SUITABLE FOR REVIEW	SH	PR

Rev No.	Date	Revision Note	Drn by	Chkd by



OCSC
 O'CONNOR SUTTON CRONIN
 MULTIDISCIPLINARY CONSULTING ENGINEERS
 Civil / Structural / Environmental / Mechanical / Electrical / Sustainability
 Dublin Office: 9 Prussia Street, Dublin 7. D07 KT57.
 Tel: +353 (0)1 8682000 Web: www.ocsc.ie
 Dublin London Belfast Galway Cork Birmingham

Client: MAYO COUNTY COUNCIL		Project: CONG RELIEF ROAD						
Title: ROUTE H - 50kph								
Code	Originator	Zone	Level	Type	Role	Number	Status	Revision
C1045	OCSC	XX	XX	DR	C	0117	S3	P01
Date: JAN'23		Scale @ A1: 1/2000		Drn by: RM		Chkd by: PR		Aprvd by: AH



LEGEND

- Route I - Length 1650m (Two Bridges).
- County Galway / Mayo Boundary.
- Existing Key Developments.
- National Inventory of Architectural Heritage

- DRAWINGS FOR ILLUSTRATIVE PURPOSES ONLY TO FACILITATE PUBLIC INFORMATION EVENT - SHOWING PROPOSED ROUTE OPTIONS.
- PREFERRED ROUTE OPTION IS SUBJECT TO PUBLIC INFORMATION EVENT FEEDBACK AND OTHER STANDARD APPRAISAL FACTORS. THE PREFERRED ROUTE OPTION THEREFORE MAY DIFFER FROM THOSE ILLUSTRATED, MAY COMBINE TWO OR MORE OPTIONS, OR MAY INCLUDE A PART-NEW ROUTE. FURTHER PUBLIC INFORMATION WILL TAKE PLACE AS REQUIRED.
- NO PART OF THIS DOCUMENT MAY BE REPRODUCED OR TRANSMITTED IN ANY FORM OR STORED IN ANY RETRIEVAL SYSTEM OF ANY NATURE WITHOUT THE WRITTEN PERMISSION OF O'CONNOR SUTTON CRONIN AS COPYRIGHT HOLDER EXCEPT AS AGREED FOR USE ON THE PROJECT FOR WHICH THE DOCUMENT WAS ORIGINALLY ISSUED.

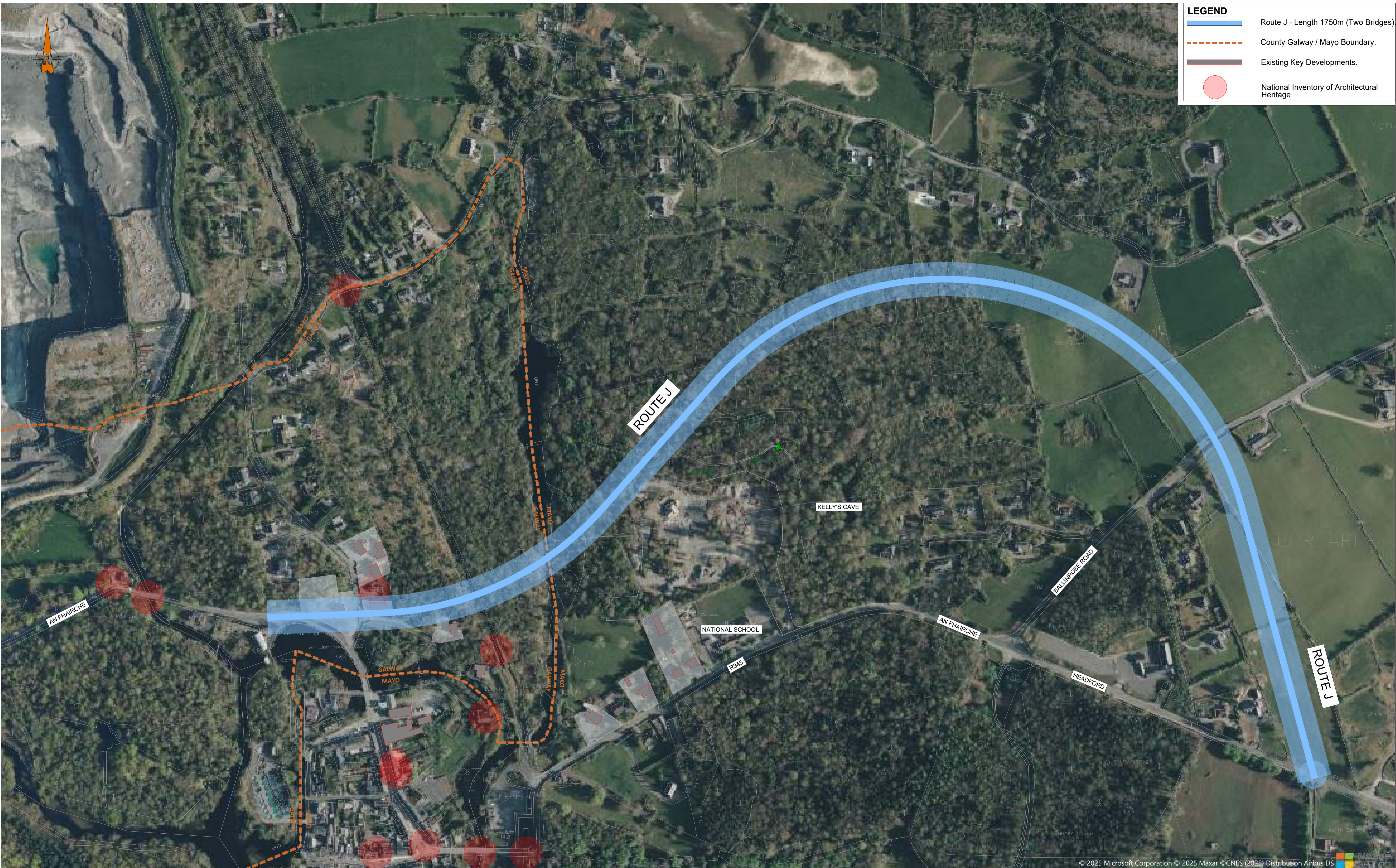
Rev No.	Date	Revision Note	Drn by	Chkd by
P01	20.03.25	SUITABLE FOR REVIEW	SH	PR

Rev No.	Date	Revision Note	Drn by	Chkd by



OCSC
 O'CONNOR SUTTON CRONIN
 MULTIDISCIPLINARY CONSULTING ENGINEERS
 Civil / Structural / Environmental / Mechanical / Electrical / Sustainability
 Dublin Office: 9 Prussia Street, Dublin 7. D07 KT57.
 Tel: +353 (0)1 8682000 Web: www.ocsc.ie
 Dublin London Belfast Galway Cork Birmingham

Client: MAYO COUNTY COUNCIL		Project: CONG RELIEF ROAD						
Title: ROUTE I - 50kph								
Code	Originator	Zone	Level	Type	Role	Number	Status	Revision
C1045	OCSC	XX	XX	DR	C	0118	S3	P01
Date: JAN'23		Scale @ A1: 1/2000		Drn by: RM		Chkd by: PR		Aprvd by: AH



LEGEND

- Route J - Length 1750m (Two Bridges)
- County Galway / Mayo Boundary.
- Existing Key Developments.
- National Inventory of Architectural Heritage

- DRAWINGS FOR ILLUSTRATIVE PURPOSES ONLY TO FACILITATE PUBLIC INFORMATION EVENT - SHOWING PROPOSED ROUTE OPTIONS.
- PREFERRED ROUTE OPTION IS SUBJECT TO PUBLIC INFORMATION EVENT FEEDBACK AND OTHER STANDARD APPRAISAL FACTORS. THE PREFERRED ROUTE OPTION THEREFORE MAY DIFFER FROM THOSE ILLUSTRATED, MAY COMBINE TWO OR MORE OPTIONS, OR MAY INCLUDE A PART-NEW ROUTE. FURTHER PUBLIC INFORMATION WILL TAKE PLACE AS REQUIRED.
- NO PART OF THIS DOCUMENT MAY BE REPRODUCED OR TRANSMITTED IN ANY FORM OR STORED IN ANY RETRIEVAL SYSTEM OF ANY NATURE WITHOUT THE WRITTEN PERMISSION OF O'CONNOR SUTTON CRONIN AS COPYRIGHT HOLDER EXCEPT AS AGREED FOR USE ON THE PROJECT FOR WHICH THE DOCUMENT WAS ORIGINALLY ISSUED.

Rev No.	Date	Revision Note	Drn by	Chkd by
P01	20.03.25	SUITABLE FOR REVIEW	SH	PR

Rev No.	Date	Revision Note	Drn by	Chkd by

OCSC

O'CONNOR SUTTON CRONIN
MULTIDISCIPLINARY CONSULTING ENGINEERS
Civil / Structural / Environmental / Mechanical / Electrical / Sustainability

Dublin Office: 9 Prussia Street, Dublin 7, D07 KT57.

Tel: +353 (0)1 8682000 Web: www.ocsc.ie

Dublin London Belfast Galway Cork Birmingham

Client: **MAYO COUNTY COUNCIL**
Project: **CONG RELIEF ROAD**

Title: **ROUTE J - 60kph**

Code	Originator	Zone	Level	Type	Role	Number	Status	Revision
C1045	OCSC	XX	XX	DR	C	0119	S3	P01

Date: JAN'23 Scale @ A1:1/2000 Drn by: RM Chkd by: PR Aprvd by: AH



LEGEND

- Route K - Length 2150m (One Bridge).
- County Galway / Mayo Boundary.
- Existing Key Developments.
- National Inventory of Architectural Heritage

- DRAWINGS FOR ILLUSTRATIVE PURPOSES ONLY TO FACILITATE PUBLIC INFORMATION EVENT - SHOWING PROPOSED ROUTE OPTIONS.
- PREFERRED ROUTE OPTION IS SUBJECT TO PUBLIC INFORMATION EVENT FEEDBACK AND OTHER STANDARD APPRAISAL FACTORS. THE PREFERRED ROUTE OPTION THEREFORE MAY DIFFER FROM THOSE ILLUSTRATED, MAY COMBINE TWO OR MORE OPTIONS, OR MAY INCLUDE A PART-NEW ROUTE. FURTHER PUBLIC INFORMATION WILL TAKE PLACE AS REQUIRED.
- NO PART OF THIS DOCUMENT MAY BE REPRODUCED OR TRANSMITTED IN ANY FORM OR STORED IN ANY RETRIEVAL SYSTEM OF ANY NATURE WITHOUT THE WRITTEN PERMISSION OF O'CONNOR SUTTON CRONIN AS COPYRIGHT HOLDER EXCEPT AS AGREED FOR USE ON THE PROJECT FOR WHICH THE DOCUMENT WAS ORIGINALLY ISSUED.

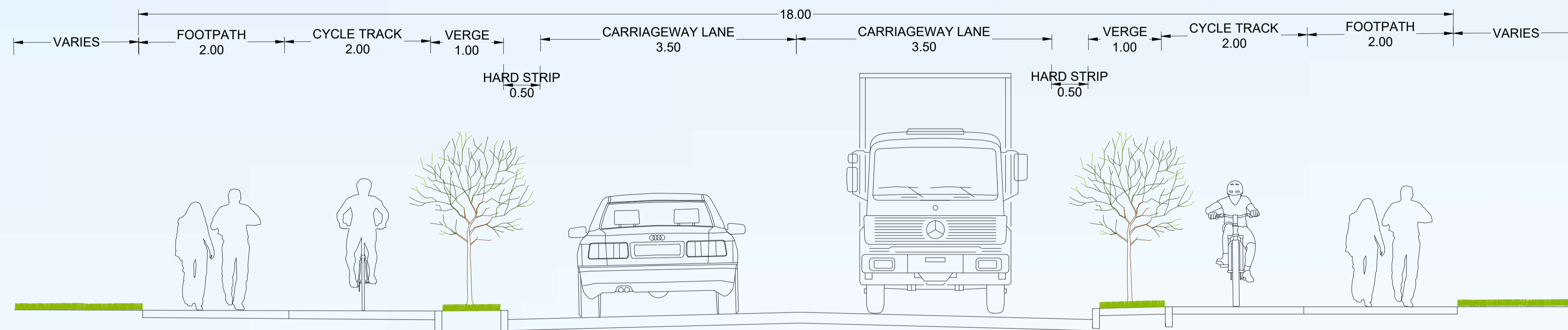
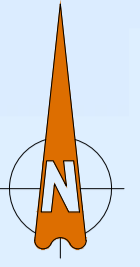
Rev No.	Date	Revision Note	Drn by	Chkd by
P01	20.03.25	SUITABLE FOR REVIEW	SH	PR

Rev No.	Date	Revision Note	Drn by	Chkd by



OCSC
O'CONNOR SUTTON CRONIN
 MULTIDISCIPLINARY CONSULTING ENGINEERS
 Civil / Structural / Environmental / Mechanical / Electrical / Sustainability
 Dublin Office: 9 Prussia Street, Dublin 7, D07 KT57.
 Tel: +353 (0)1 8682000 Web: www.ocsc.ie
 Dublin London Belfast Galway Cork Birmingham

Client: MAYO COUNTY COUNCIL		Project: CONG RELIEF ROAD						
Title: ROUTE K - 50kph								
Code	Originator	Zone	Level	Type	Role	Number	Status	Revision
C1045	OCSC	XX	XX	DR	C	0120	S3	P01
Date: JAN'23		Scale @ A1: 1/2000		Drn by: RM		Chkd by: PR		Aprvd by: AH



PROPOSED ROAD SECTION
SCALE - 1:50 @ A1

- DRAWINGS FOR ILLUSTRATIVE PURPOSES ONLY TO FACILITATE PUBLIC INFORMATION EVENT - SHOWING PROPOSED ROUTE OPTIONS.
- PREFERRED ROUTE OPTION IS SUBJECT TO PUBLIC INFORMATION EVENT FEEDBACK AND OTHER STANDARD APPRAISAL FACTORS. THE PREFERRED ROUTE OPTION THEREFORE MAY DIFFER FROM THOSE ILLUSTRATED, MAY COMBINE TWO OR MORE OPTIONS, OR MAY INCLUDE A PART-NEW ROUTE. FURTHER PUBLIC INFORMATION WILL TAKE PLACE AS REQUIRED.
- NO PART OF THIS DOCUMENT MAY BE REPRODUCED OR TRANSMITTED IN ANY FORM OR STORED IN ANY RETRIEVAL SYSTEM OF ANY NATURE WITHOUT THE WRITTEN PERMISSION OF O'CONNOR SUTTON CRONIN AS COPYRIGHT HOLDER EXCEPT AS AGREED FOR USE ON THE PROJECT FOR WHICH THE DOCUMENT WAS ORIGINALLY ISSUED.

Rev No.	Date	Revision Note	Drn by	Chkd by
P01	20.03.25	SUITABLE FOR REVIEW	SH	PR

Rev No.	Date	Revision Note	Drn by	Chkd by



OCSC
O'CONNOR · SUTTON · CRONIN
MULTIDISCIPLINARY CONSULTING ENGINEERS
Civil / Structural / Environmental / Mechanical / Electrical / Sustainability
Dublin Office: 9 Prussia Street, Dublin 7. D07 KT57.
Tel: +353 (0)1 8682000 Web: www.ocsc.ie
Dublin · London · Belfast · Galway · Cork · Birmingham

Client: MAYO COUNTY COUNCIL									
Project: CONG RELIEF ROAD									
Title: PROPOSED ROAD CROSS SECTION									
Code	Originator	Zone	Level	Type	Role	Number	Status	Revision	
C1045	OCSC	XX	XX	DR	C	0150	S3	P01	
Date: JAN'23 Scale @ A1: 1/2000 Drn by: RM Chkd by: PR Aprvd by: AH									